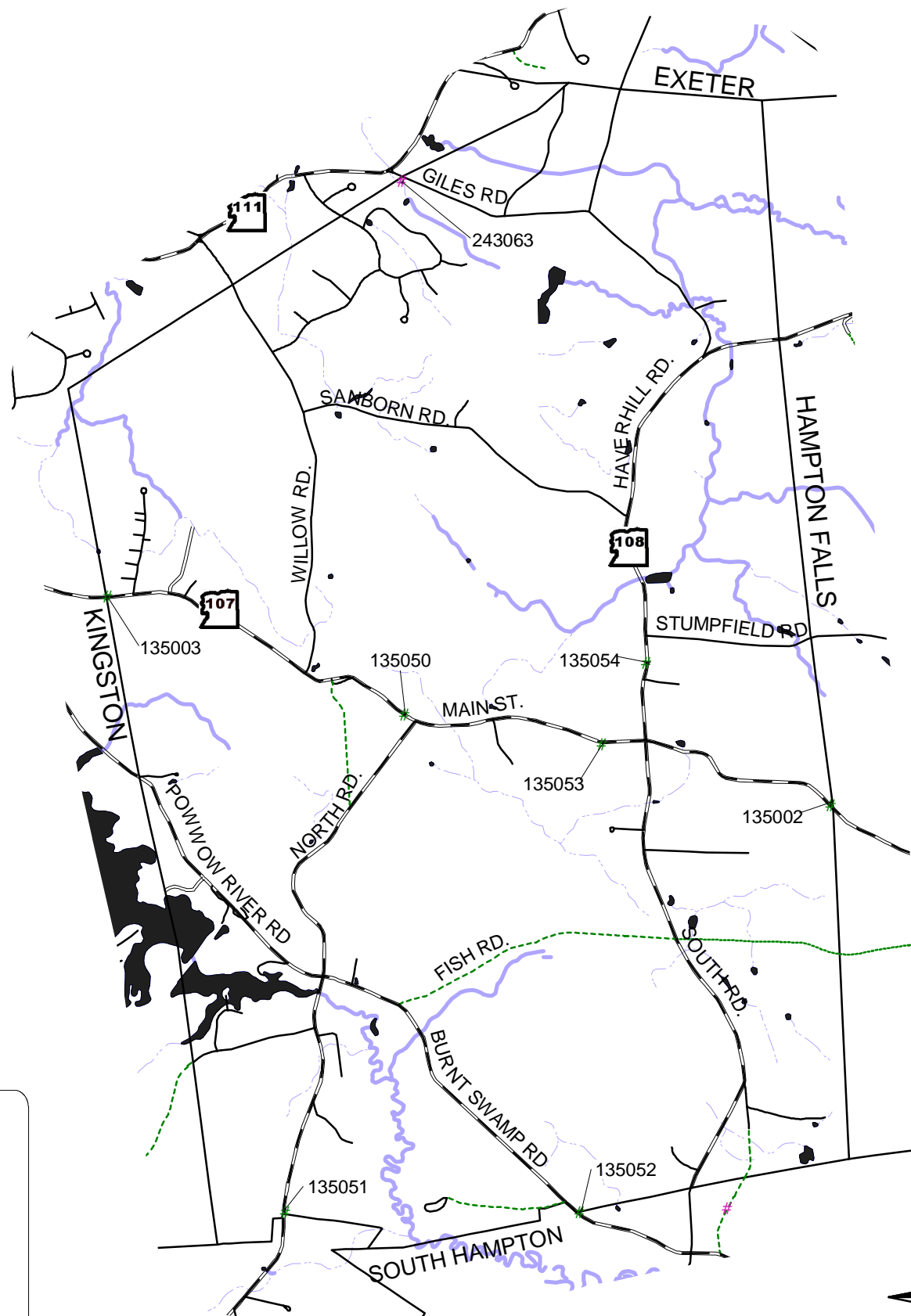
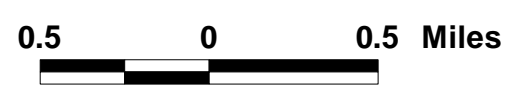



East Kingston Traffic Counts 1996-2000



Legend

- # Existing Traffic Counts
- Interstate Highway
- Ramp
- State Highway
- Class V Road
- Class VI Road
- Private Road
- Trail
- State Boundary
- Town Boundary
- Surface Water



Unless noted otherwise, counts from 1996 to 1999 are reported as annual daily averages.

For the 2000 counts, the number is reported as the daily average for the week when the count was recorded.

Calculation to determine the annual daily average will be available in the summer of 2001.

Disclaimer:

This map is intended for planning purposes only. Comments regarding errors or omissions in the location of the features or attributes of the features are welcome and encouraged, and should be directed to the Rockingham Planning Commission.

Map scale as published 1:36,000
P:/d-trans/d-traffic/d-counts/d-maps/ekingst.apr

Site_code	2000	1999	1998	1997	1996	Town	
135051	none	none	1900	1900 & 1748	none	EAST KINGSTON	NH 108 AT NEWTON TL (SB-NB) (61135055-135056)
135052	none	2110	none	none	1900	EAST KINGSTON	NH 107A AT SOUTH HAMPTON TL
135054	none	2900	none	none	none	EAST KINGSTON	NH 108 NORTH OF JCT OF NH 107
135053	none	5900	none	none	6000	EAST KINGSTON	NH 107 & 108 WEST OF JCT OF NH 107 & NH 108 (SB-
135050	none	none	5400	none	none	EAST KINGSTON	NH 107 WEST OF B&M RR CROSSING
135002	none	none	none	5517	none	EAST KINGSTON	NH 107 at Kensington town line
135003	none	none	none	5723		EAST KINGSTON	NH 107 at Kingston town line