

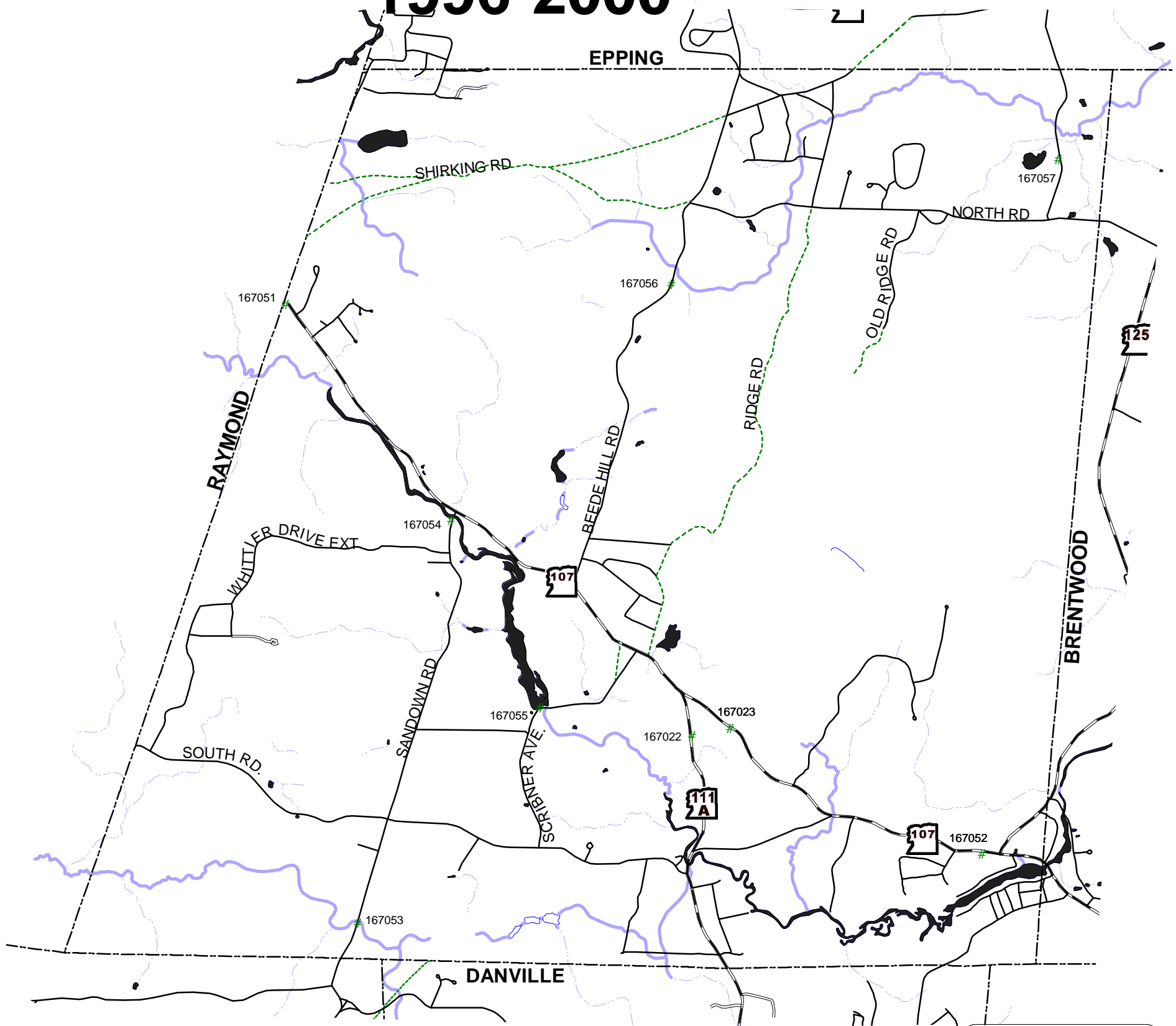


# Fremont Traffic Counts 1996-2000



- # Traffic Count Locations
- Interstate Highway
- Ramp
- State Highway
- Class V Road
- Class VI Road
- Private Road
- Trail
- Town Boundary
- Surface Water



Map scale as published 1 : 36,000  
<p:/d-trans/d-traffic/d-counts/d-maps/fremont.apr>

Site Code	2000	1999	1998	1997	1996	
167022	2848	none	2700	none	none	NH 111A SOUTH OF NH 107
167023	none	none	4100	none	none	NH 107 EAST OF NH 111A
167051	none	5600	none	5700	6300	NH 107 AT RAYMOND T.L.
167052	none	4600	4900	none	none	NH 107 & 111A WEST OF EAST JCT OF NH 111A
167053	886	none	none	660	none	SANDOWN RD OVER EXETER RIVER NEAR SANDOWN TL (SB-NB) (811670
167054	659	none	none	1500	none	SANDOWN RD SOUTH OF NH 107 OVER EXETER RIVER (SB-NB) (811670
167055	289	none	1351 AWC	none	none	SCRIBNER RD OVER EXETER RIVER (SB-NB) (81167016-167017)
167056	890	none	1357 AWC	none	none	BEEDE HILL RD OVER SWAMP (SB-NB) (81167018-167019)
167057	223	none	none	260	none	MARTIN RD OVER PISCASSIC RIVER (SB-NB) (81167020-167021)

\*Unless noted otherwise, counts from 1996 to 1999 are reported as annual daily averages. For the 2000 counts, the number is reported as the daily average for the week when the count was reported.

Calculations to determine the annual weekly average will be available in the summer of 2001.

Disclaimer:  
 This map is intended for planning purposes only. Comments regarding errors or omissions in the location of the features or attributes of the features are welcome and encouraged, and should be directed to the Rockingham Planning Commission.