

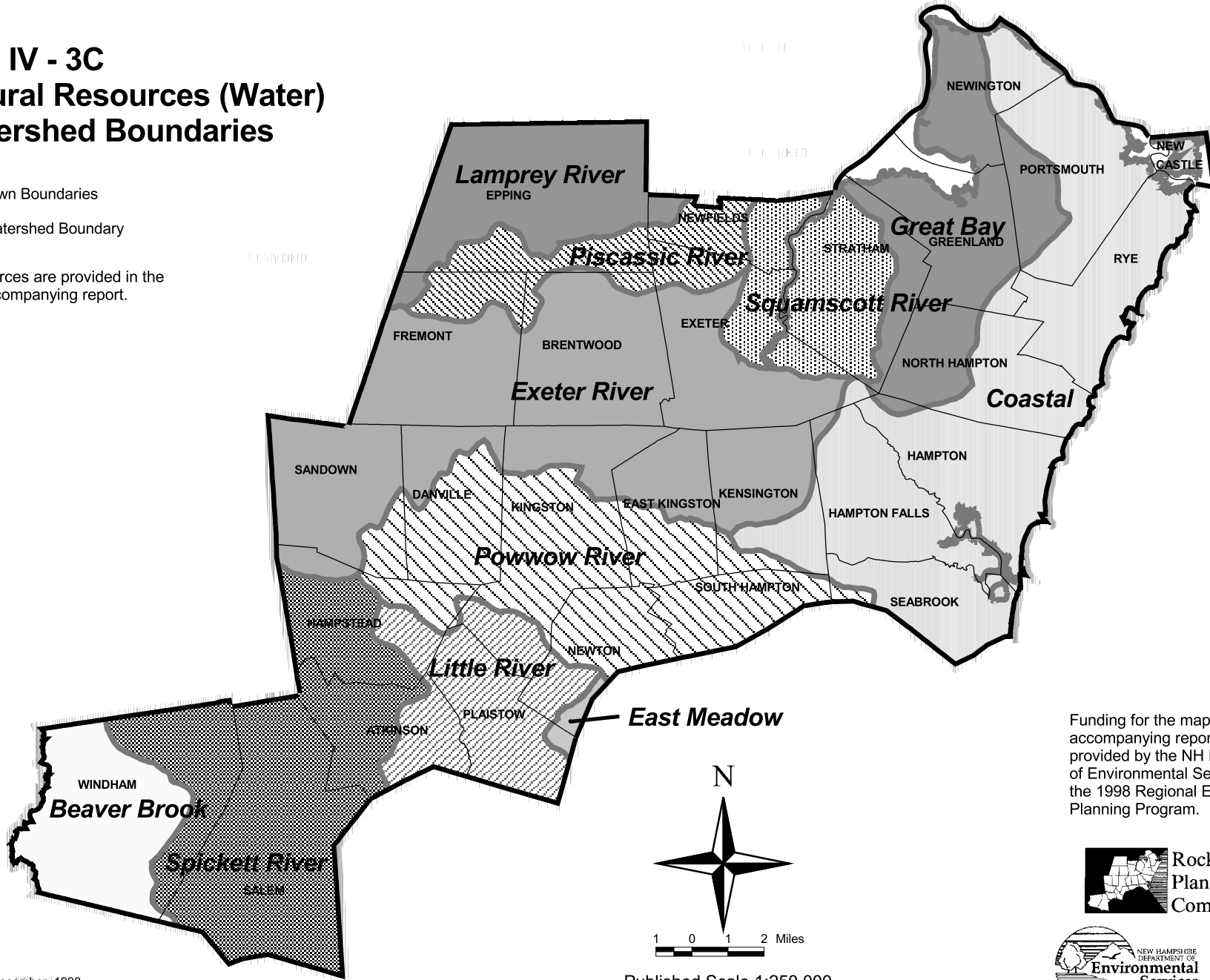


Map IV - 3C Natural Resources (Water) Watershed Boundaries

 Town Boundaries

 Watershed Boundary

Data sources are provided in the accompanying report.



Funding for the map and the accompanying report was provided by the NH Department of Environmental Services under the 1998 Regional Environmental Planning Program.

