






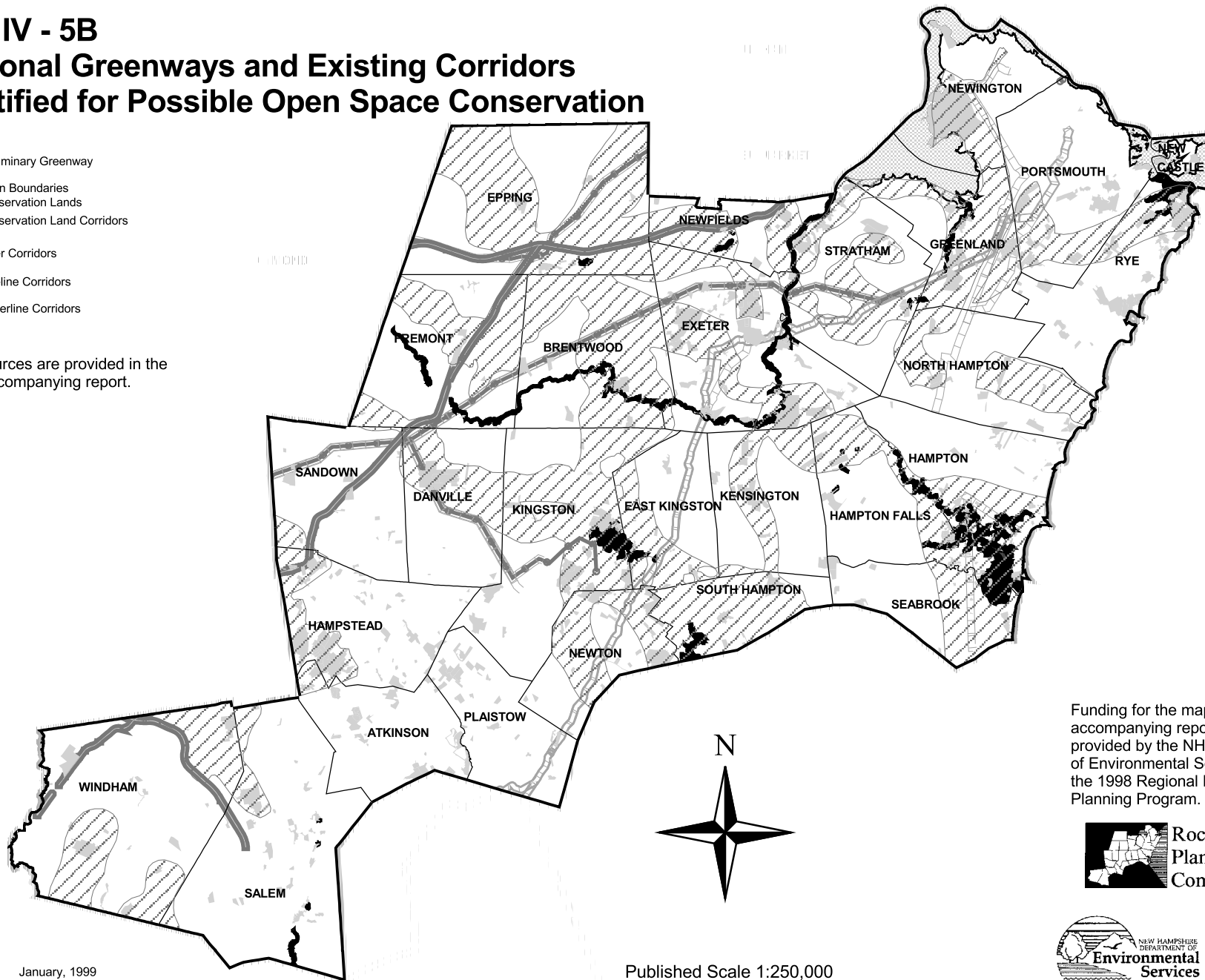


Map IV - 5B Regional Greenways and Existing Corridors Identified for Possible Open Space Conservation

-  Preliminary Greenway
-  Town Boundaries
-  Conservation Lands
-  Conservation Land Corridors
-  River Corridors
-  Pipeline Corridors
-  Powerline Corridors

Data sources are provided in the accompanying report.



Funding for the map and the accompanying report was provided by the NH Department of Environmental Services under the 1998 Regional Environmental Planning Program.



NEW HAMPSHIRE

